
























# WALK 3 West Kirby & Caldy Hill map

## Key

-  Suggested walk route
- Public Rights of Way:
  -  Footpath
  -  Bridleway
  -  Byway
- Permissive Routes:
  -  Footpath
  -  Bridleway
  -  Cyclepath and part of Wirral Circular Trail
-  FP1 Public rights of way number
-  Railway station
-  Residential
-  Country parks/public open spaces
-  Rivers/streams
-  Accessible ponds
-  Bus stops
-  Car park
-  Public houses
-  Cafe
-  Viewpoint
-  Information
-  Picnic site
-  Church
-  Wirral Circular Trail
-  Wirral Council boundary

